



# Traffic Count Map - Close Up

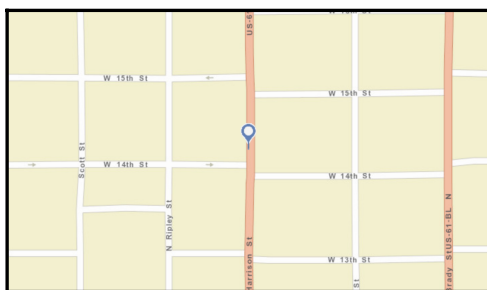
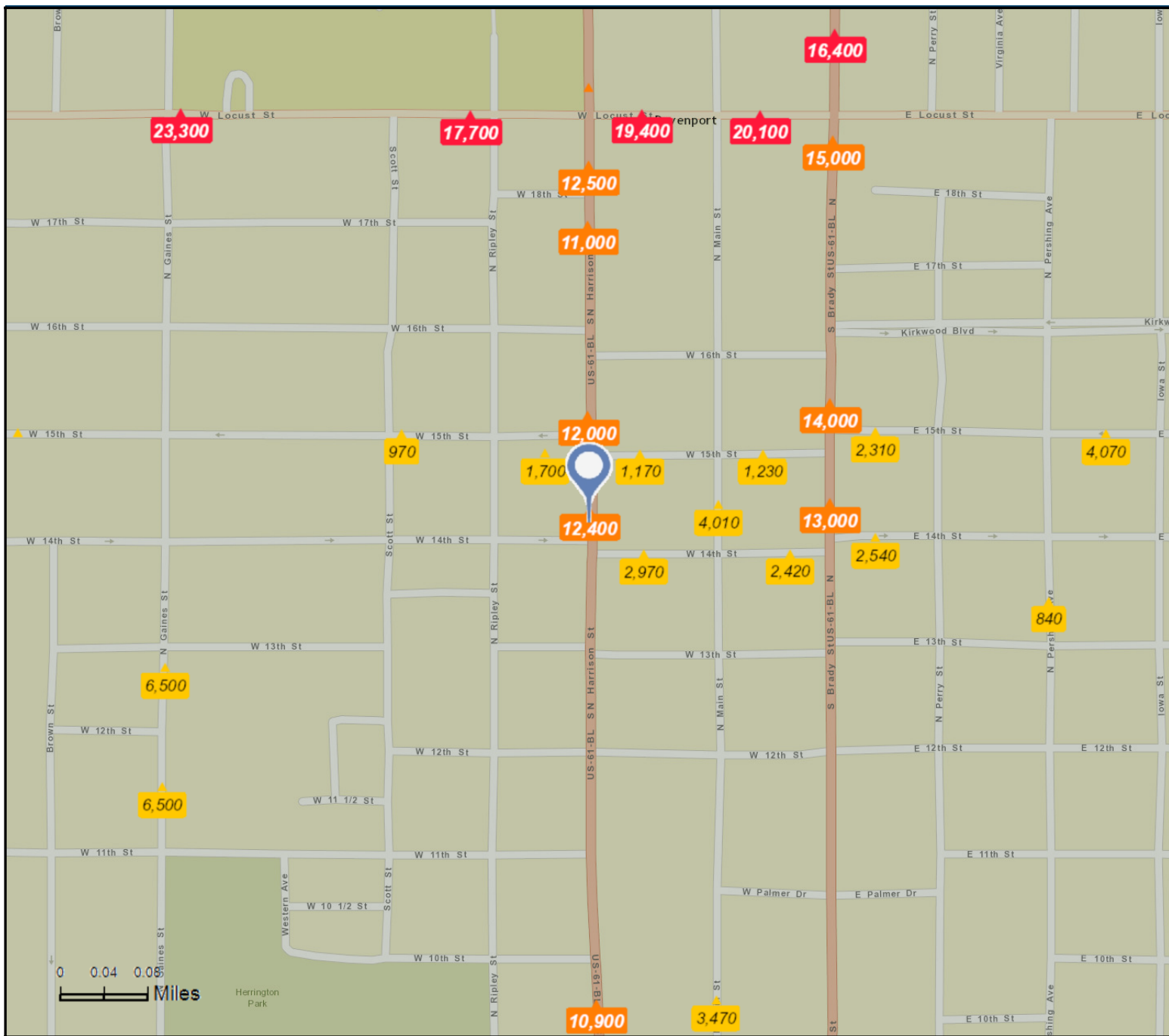
1414 N Harrison St, Davenport, Iowa, 52803

Rings: 1, 3, 5 mile radii

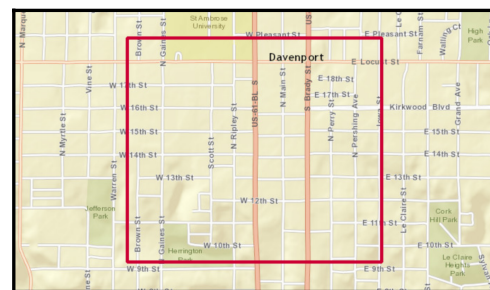
Prepared by Esri

Latitude: 41.53423

Longitude: -90.57724



- Average Daily Traffic Volume**
- ▲ Up to 6,000 vehicles per day
  - ▲ 6,001 - 15,000
  - ▲ 15,001 - 30,000
  - ▲ 30,001 - 50,000
  - ▲ 50,001 - 100,000
  - ▲ More than 100,000 per day



Source: ©2015 Market Planning Solutions, Inc.

September 18, 2015